

Planning Permit No. A/17411/4

07/94

APPROVED

SUBJECT TO THE CONDITIONS IN THE OFFICE LETTER

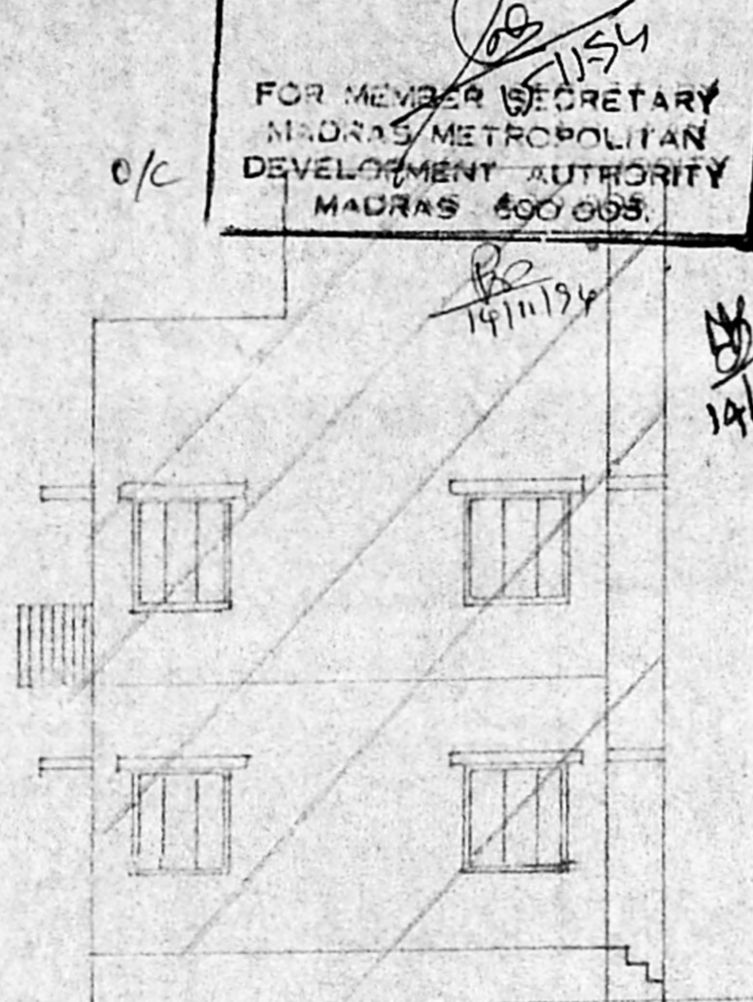
No. A/15018/94 Date 7-1-94

FOR MEMBER SECRETARY
MADRAS METROPOLITAN
DEVELOPMENT AUTHORITY
MADRAS 600 005.

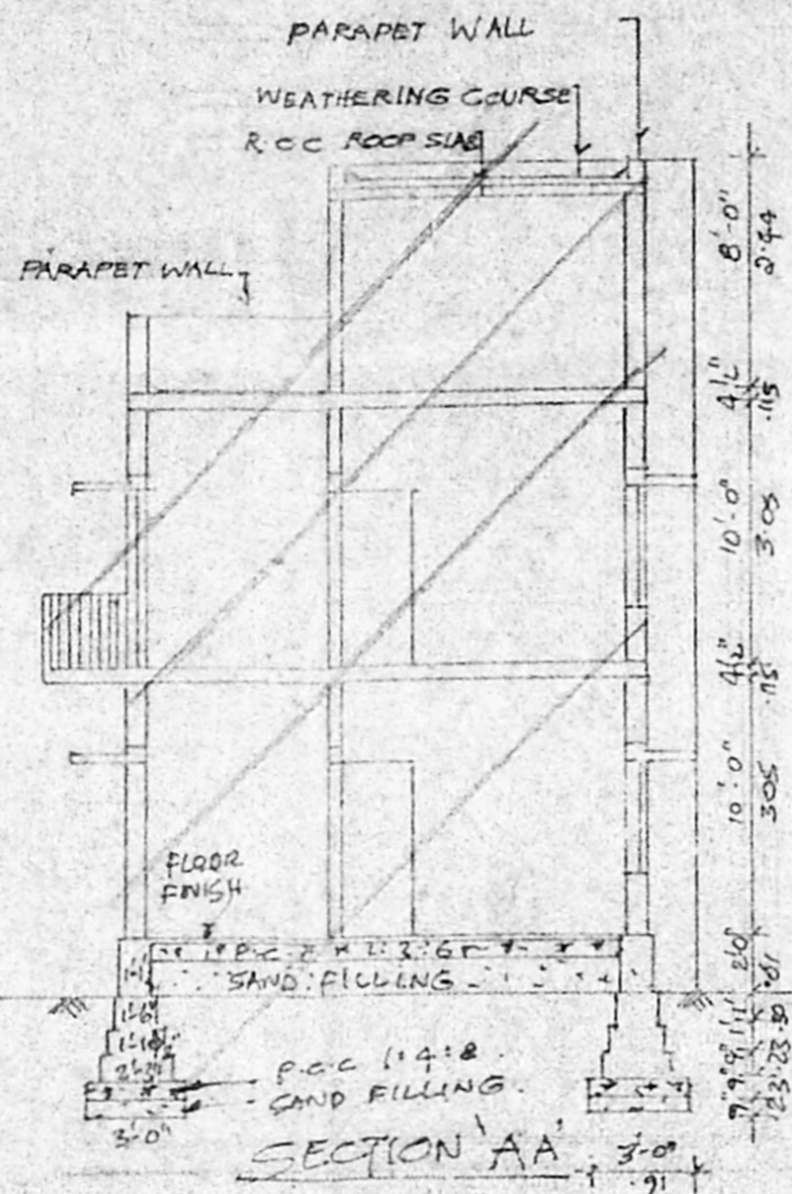
O/C

19/11/94

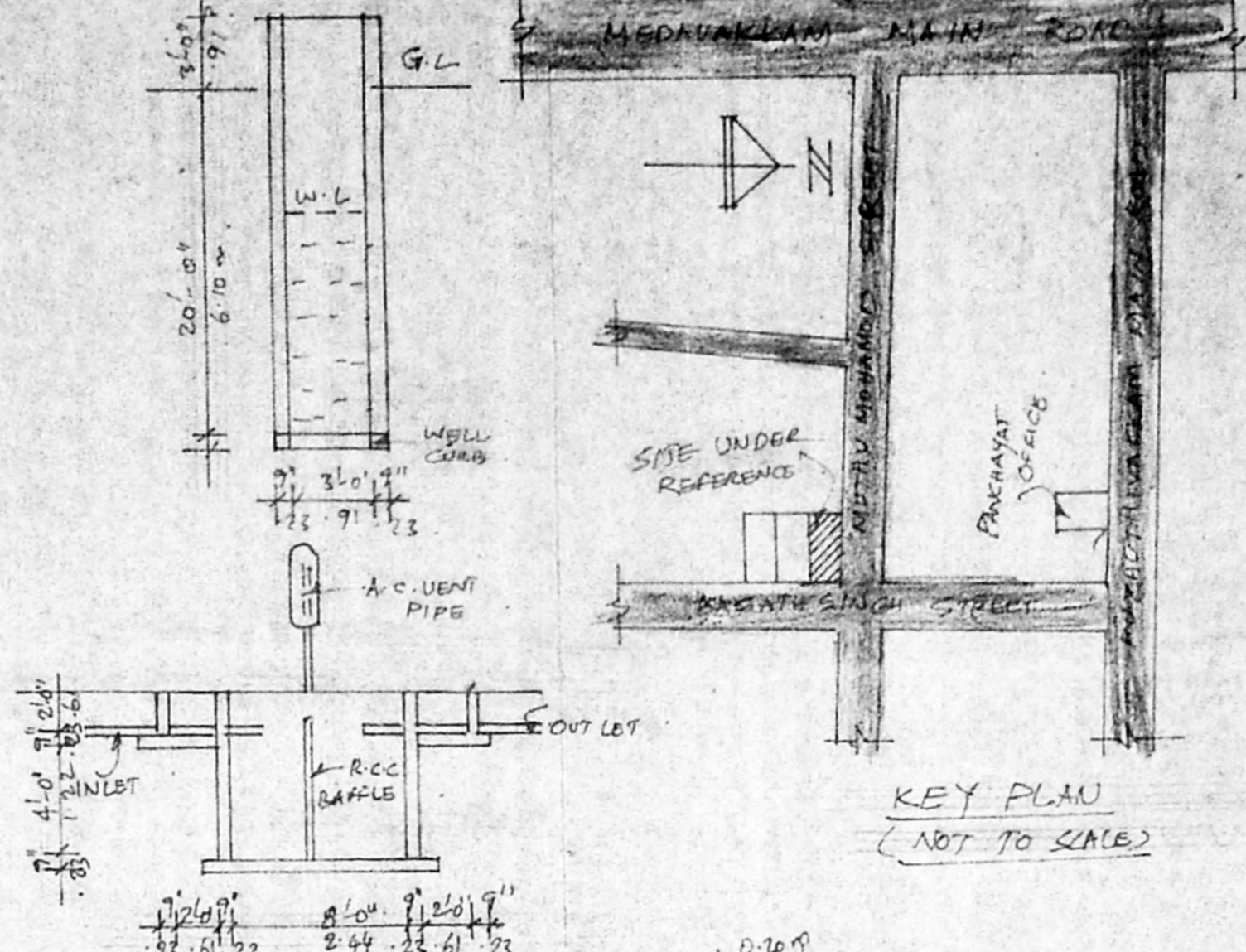
19/11/94



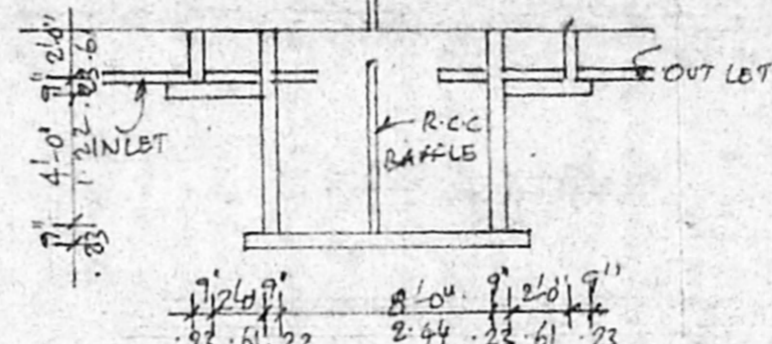
ELEVATION



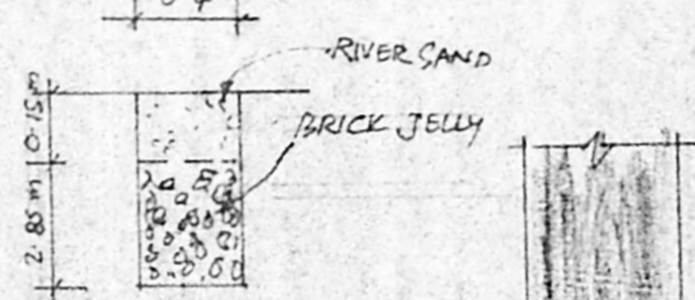
SECTION AA



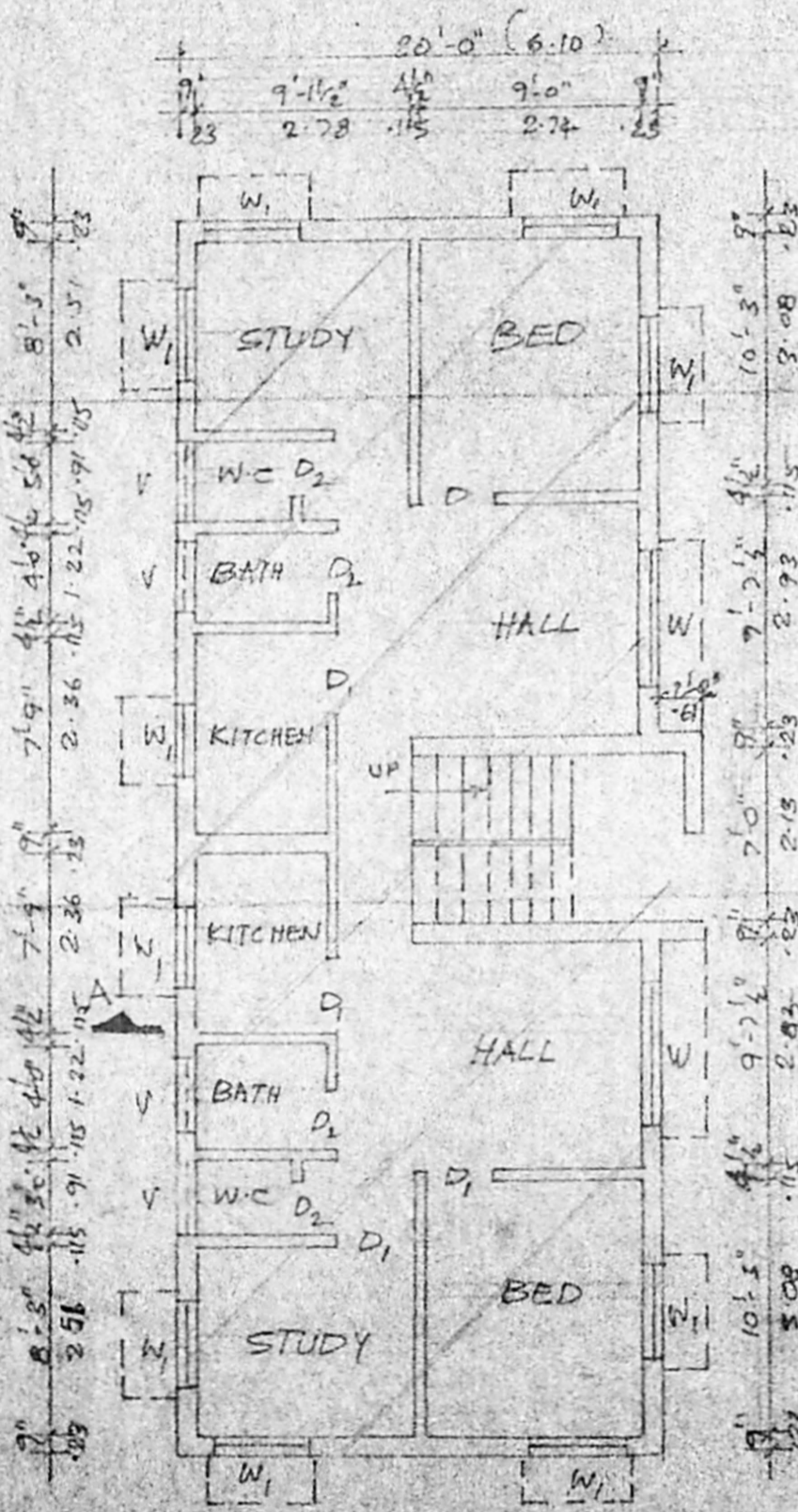
KEY PLAN
(NOT TO SCALE)



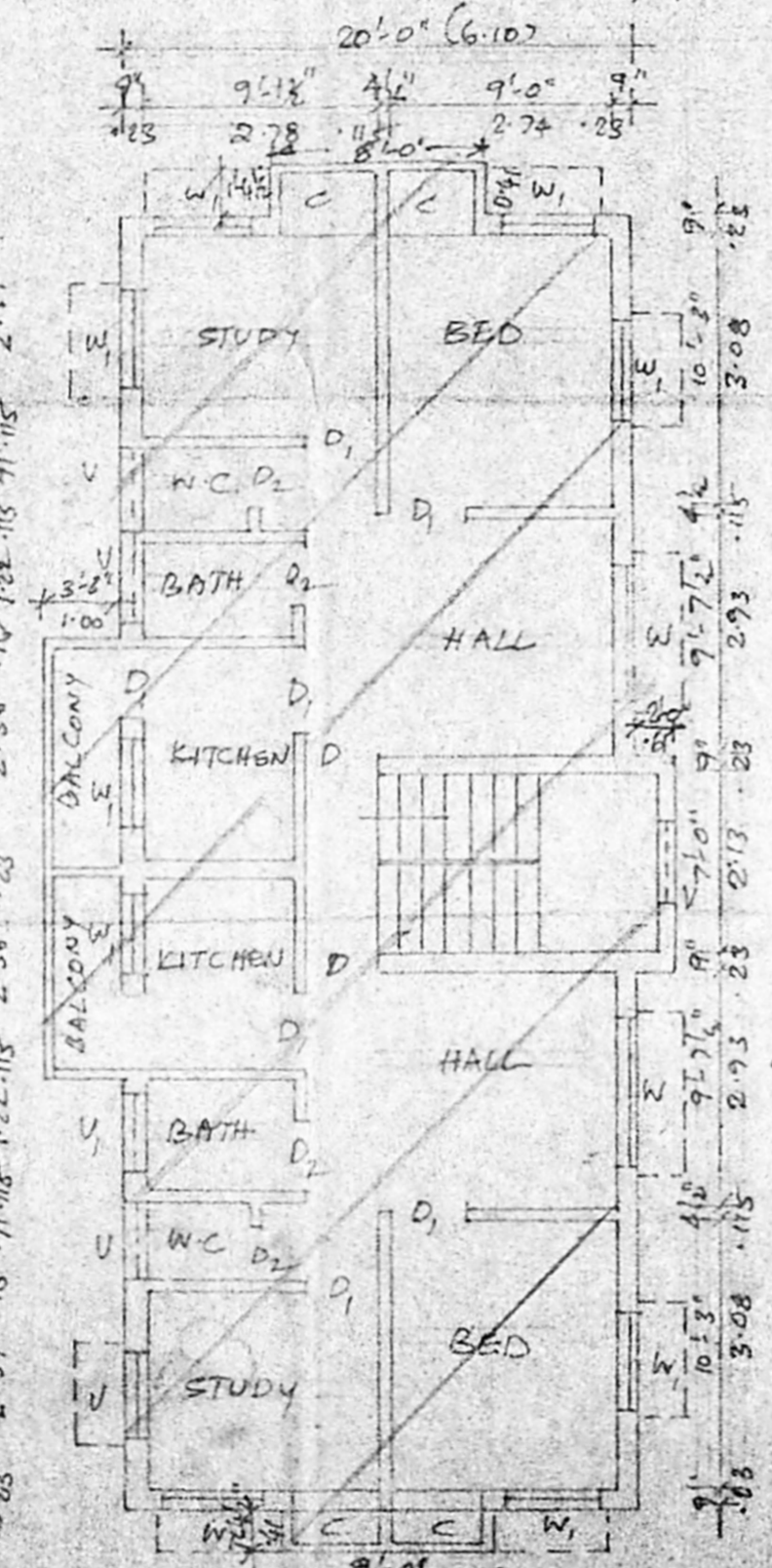
SEPTIC TANK
DETAILS



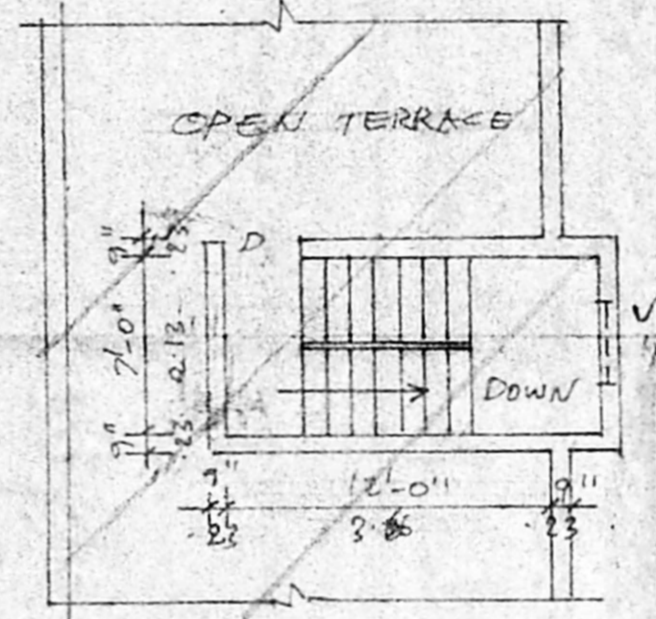
PERCOLATION PIT
DETAILS



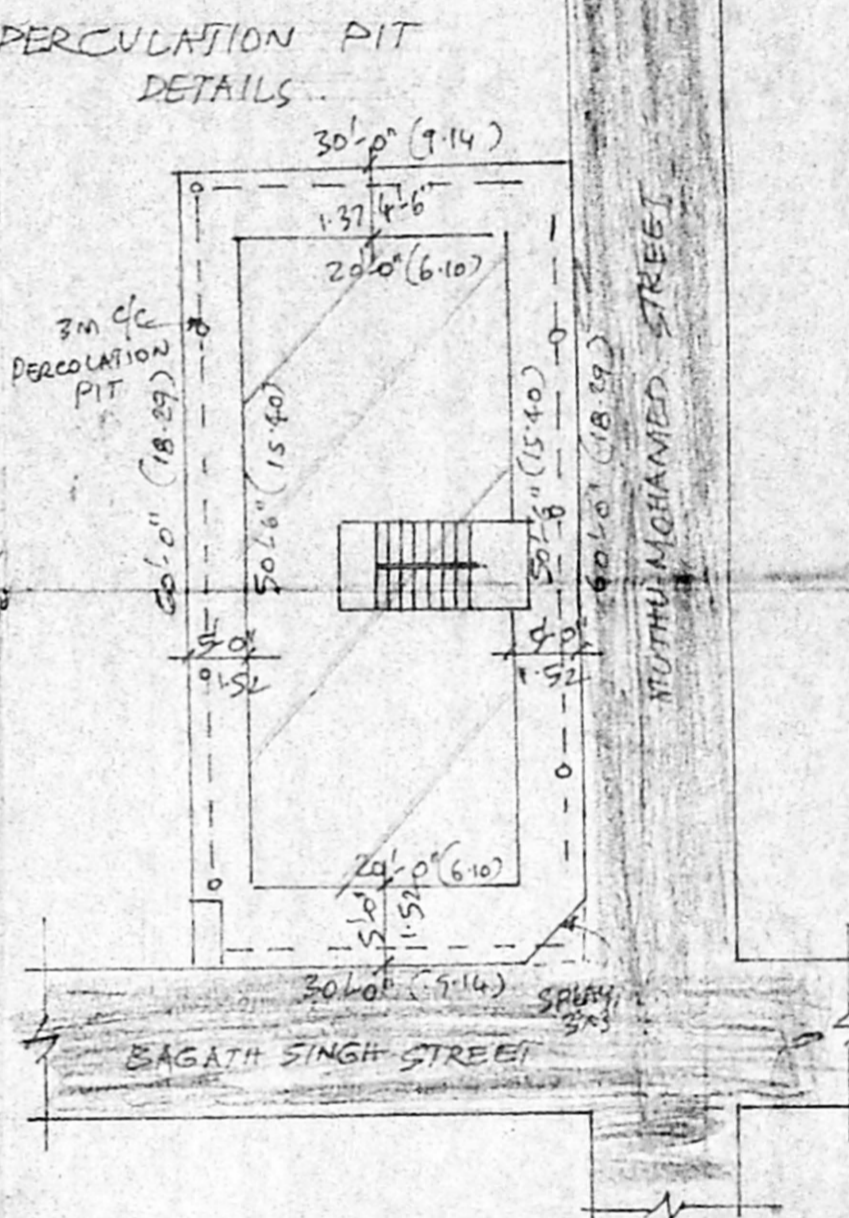
GROUND FLOOR PLAN



FIRST FLOOR PLAN



TERRACE FLOOR PLAN



SITE PLAN
SCALE 1" = 16'-0"
(1:200)

Revised Plan - I
A/15018/94

JOINERIES

D ₁	DOOR	3'-3" x 6'-0"	1.00 x 1.97
D ₂	DOOR	3'-0" x 6'-6"	.91 x 1.97
D ₃	DOOR	2'-6" x 6'-6"	.76 x 1.97
W ₁	WINDOW	6'-6" x 4'-6"	1.82 x 1.37
W ₂	WINDOW	4'-0" x 4'-6"	1.22 x 1.37
W ₃	WINDOW	3'-6" x 3'-0"	D.97 x .91
V	VENTILATOR	2'-0" x 1'-6"	.61 x .86

PLAN SHOWING THE REGULARISATION
OF RESIDENTIAL BUILDING IN S.No 77/1,
PLOT NO 9C, BAGATH SINGH STREET,
AT ULLAGARAM VILLAGE, SAIDAPET TALUK,
CHENGAI. M.E.R. DISTRICT

SCALE 1" = 8'-0" (1:100)

- PROPOSED REGULARISATION
- ROAD
- SITE BOUNDARY

PLOT AREA	1800 SQFT 167 m ²
G.F. AREA	1010 SQFT 93 m ²
F.F. AREA	1010 SQFT 93 m ²
BALCONY	47 SQFT 4 m ²
COVERASS	55%
F.S.I	1.10

For and on behalf of
S. Krishnan

SIG. OF OWNER

S. Krishnan
LICENSED SURVEYOR (CLASS - I)
CORPORATION OF MADRAS,
ALLANDUR MUNICIPALITY &
ULLAGARAM PUZHUTHIVAKKAM,
TOWN PANCHAYAT, MADIPAKKAM,
LICENSED SURVEYOR